



# 2021-03B

NIAGARA PIER

W BAY FRONT PKWY

W FRONT ST

1

2

3

SHORT ST

W 2ND ST

W 3RD ST

POPLAR ST

W 4TH ST

4

5

6

W 5TH ST

N PARK AVE

E PARK AVE

W 6TH ST

PLUM ST

S PARK AVE

WALNUT ST

RASPBERRY ST

W 7TH ST

MYRTLE ST

SASSAFRAS ST

CASCADE ST

7

8

9

DOWNING CT

W 8TH ST

CHESTNUT ST

PEACH ST

LIBERTY ST

W 9TH ST

W 10TH ST


W 11TH ST

W 12TH ST

2021-03B Overview

Contract: Locations and total numbers of active and inactive services shown on this map are approximate. Final locations and numbers shall be confirmed by the Contractor and determined in the field using the EWW provided iPad which will depict the specific locations and associated information developed from EWW's Geographic Information System (GIS) and Asset Management System.

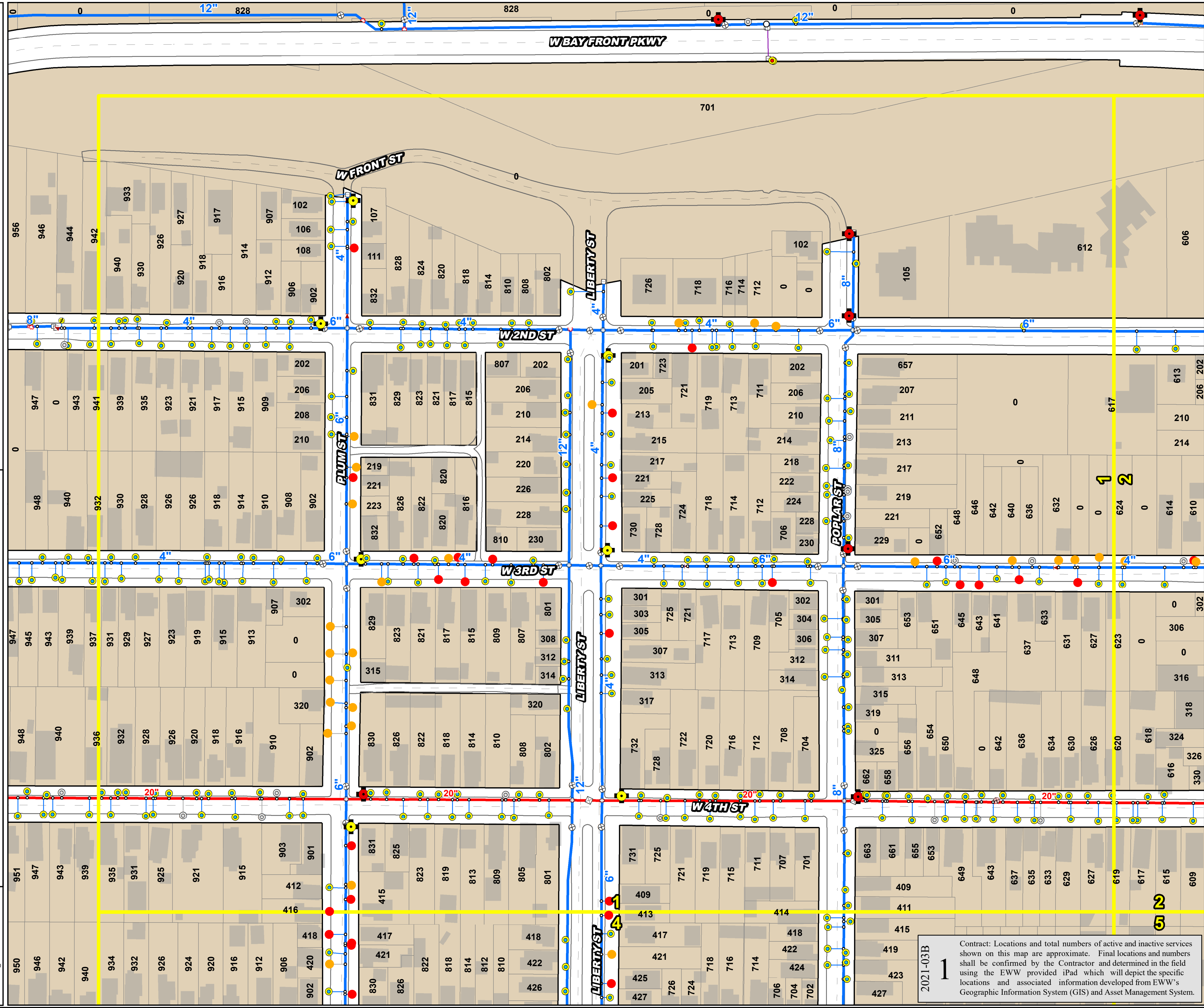
NOTE: IN ACCORDANCE WITH THE PENNSYLVANIA UNDERGROUND UTILITY LINE PROTECTION LAW, ACT 287 OF 1974 AS AMENDED BY ACT 50 OF 2017, THE CONTRACTOR MUST NOTIFY ALL UTILITY COMPANIES PRIOR TO EXCAVATION FOR FIELD LOCATION AND SIZE CONFORMATION. AT LEAST THREE (3) DAYS NOTIFICATION PRIOR TO THE ACTUAL START OF EXCAVATION IS REQUIRED. UTILITIES CAN BE NOTIFIED THROUGH THE PENNSYLVANIA ONE CALL SYSTEM, INC. BY CALLING 1-800-242-1776. THE PENNSYLVANIA ONE CALL DESIGN SERIAL NUMBER FOR THIS PROJECT IS 20220130552 & 20220130553.



# 2021-03B

- Active Wrought Iron Service
- Inactive Wrought Iron Services
- Domestic Curb Valve
- Fireline Curb Valve
- Combined Curb Valve
- Inactive Curb Valve
- + Hydrant with Branch Valve
- + Hydrant no Branch Valve
- Open Gate Valve
- Closed Gate Valve
- Open Butterfly Valve
- Closed Butterfly Valve
- + Hydrant Valve
- Fitting
- + Cross
- + Tee
- + In increaser/reducer
- Corporation Stop
- Smith Tap
- + Water Quality Device
- + Critical Customer
- Project Area Grid
- Domestic Service Line
- Fire Service Line
- Combined Service Line
- Inactive Service Line
- Hydrant Branch
- Distribution Main
- Transmission Main
- Water Main Casing
- Political Boundary
- Building Footprint
- Right of Way
- Edge of Pavement

1 inch = 100 feet  
 Printing Date: February 3rd, 2022  
 FileS:ATLAS.mxd, Atlas.mxd



Contract: Locations and total numbers of active and inactive services shown on this map are approximate. Final locations and numbers shall be confirmed by the Contractor and determined in the field using the EWW provided iPad which will depict the specific locations and associated information developed from EWW's Geographic Information System (GIS) and Asset Management System.



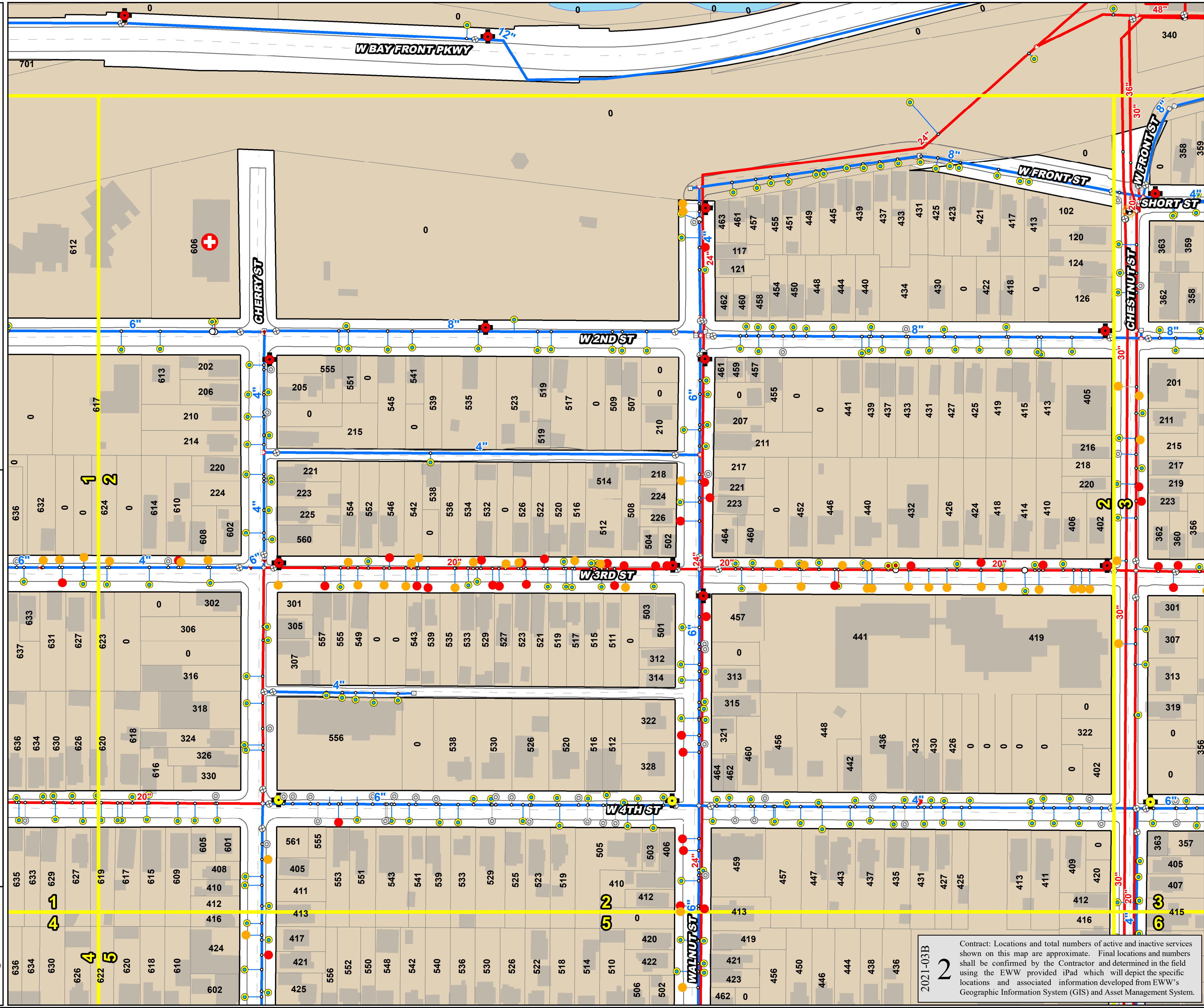
# 2021-03B

- Active Wrought Iron Service
- Inactive Wrought Iron Services
- Domestic Curb Valve
- Fireline Curb Valve
- Combined Curb Valve
- Inactive Curb Valve
- + Hydrant with Branch Valve
- + Hydrant no Branch Valve
- Open Gate Valve
- Closed Gate Valve
- Open Butterfly Valve
- Closed Butterfly Valve
- + Hydrant Valve
- Fitting
- + Cross
- + Tee
- + Insealer/Reducer
- Corporation Stop
- Smith Tap
- Water Quality Device
- + Critical Customer
- Project Area Grid
- Domestic Service Line
- Fire Service Line
- Combined Service Line
- Inactive Service Line
- Hydrant Branch
- Distribution Main
- Transmission Main
- Water Main Casing
- Political Boundary
- Building Footprint
- Right of Way
- Edge of Pavement

ERIE WATER WORKS  
Erie, Ohio

1 inch = 100 feet

Printing Date: February 3rd, 2022  
FileS:\ATLAS\mxd\Atlas.mxd



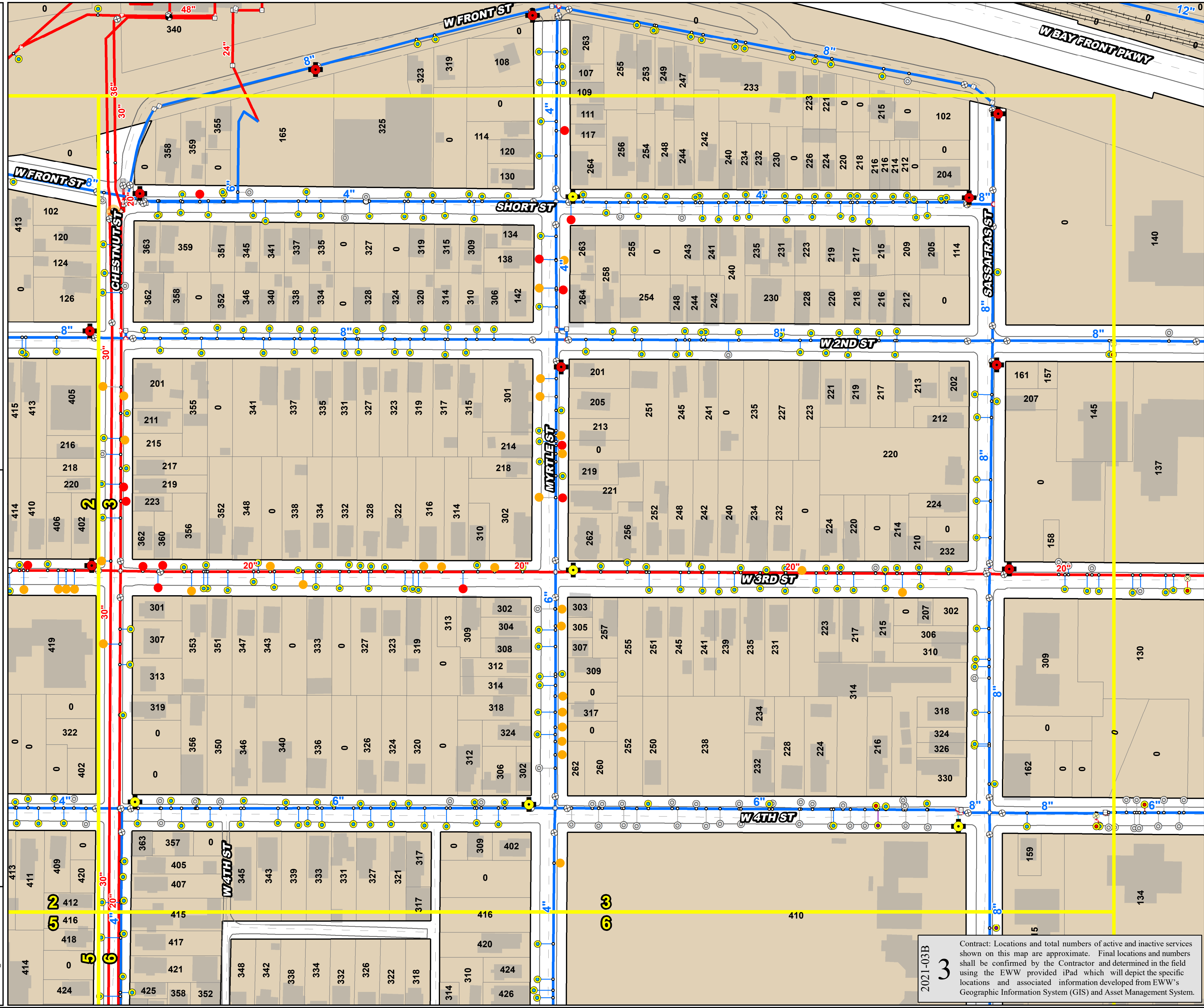
2021-03B **2**

Contract: Locations and total numbers of active and inactive services shown on this map are approximate. Final locations and numbers shall be confirmed by the Contractor and determined in the field using the EWW provided iPad which will depict the specific locations and associated information developed from EWW's Geographic Information System (GIS) and Asset Management System.

# 2021-03B

- Active Wrought Iron Service
- Inactive Wrought Iron Services
- Domestic Curb Valve
- Fireline Curb Valve
- Combined Curb Valve
- Inactive Curb Valve
- ⊕ Hydrant with Branch Valve
- ⊕ Hydrant no Branch Valve
- Open Gate Valve
- Closed Gate Valve
- Open Butterfly Valve
- Closed Butterfly Valve
- ⊕ Hydrant Valve
- Fitting
- Cross
- ⊕ Tee
- ⊕ Inserter/Reducer
- Corporation Stop
- Smith Tap
- Water Quality Device
- ⊕ Critical Customer
- Project Area Grid
- Domestic Service Line
- Fire Service Line
- Combined Service Line
- Inactive Service Line
- Hydrant Branch
- Distribution Main
- Transmission Main
- Water Main Casing
- Political Boundary
- Building Footprint
- Right of Way
- Edge of Pavement

ERIE WATER WORKS  
2021-03B  
1 inch = 100 feet  
Printing Date: February 3rd, 2022  
FileS:ATLAS.mxd;Atlas.mxd



2021-03B 3  
Contract: Locations and total numbers of active and inactive services shown on this map are approximate. Final locations and numbers shall be confirmed by the Contractor and determined in the field using the EWW provided iPad which will depict the specific locations and associated information developed from EWW's Geographic Information System (GIS) and Asset Management System.



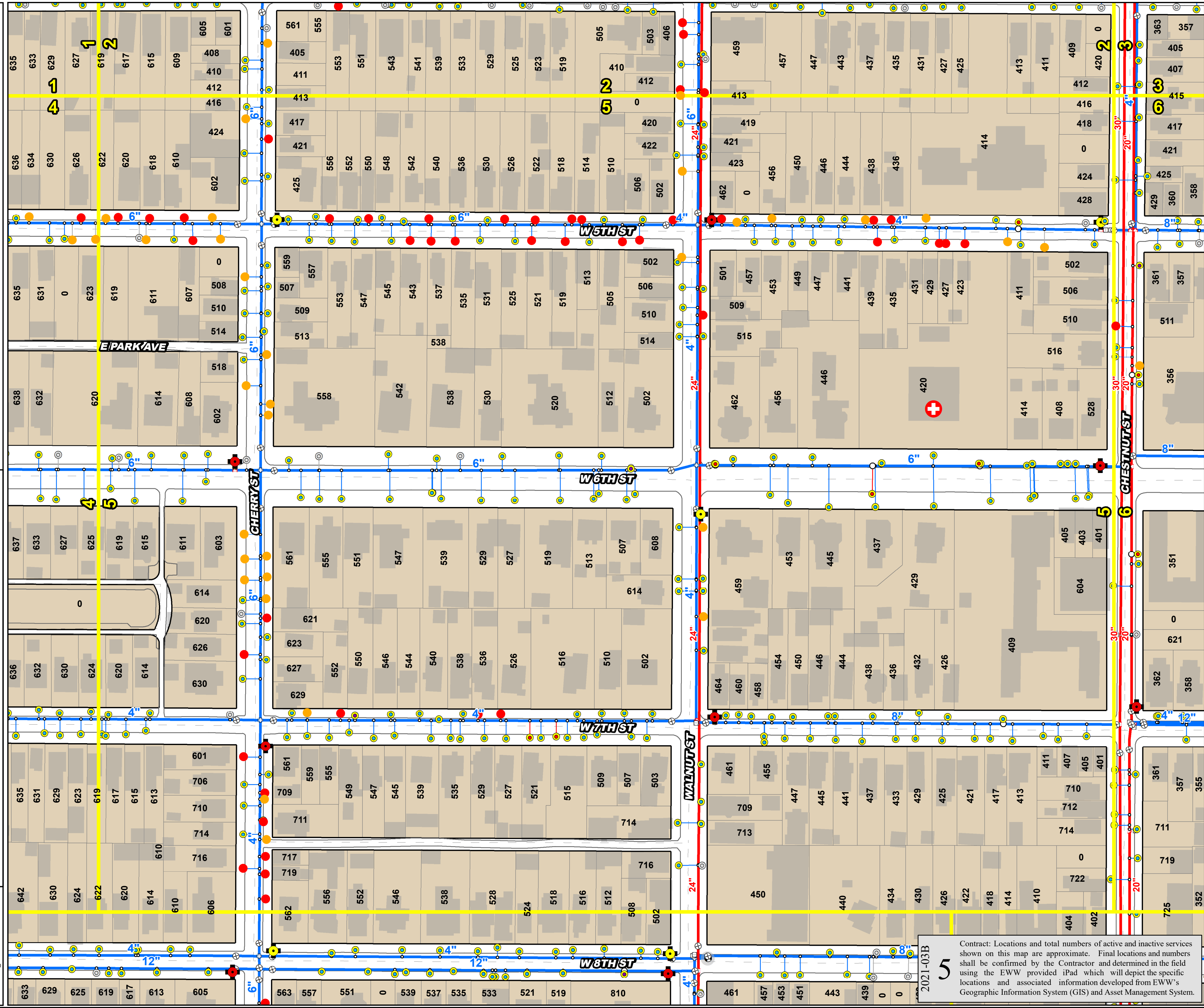


# 2021-03B

- Active Wrought Iron Service
- Inactive Wrought Iron Services
- Domestic Curb Valve
- Fireline Curb Valve
- Combined Curb Valve
- Inactive Curb Valve
- + Hydrant with Branch Valve
- + Hydrant no Branch Valve
- Open Gate Valve
- Closed Gate Valve
- Open Butterfly Valve
- Closed Butterfly Valve
- + Hydrant Valve
- Fitting
- + Cross
- + Tee
- + Inverter/Reducer
- Corporation Stop
- Smith Tap
- + Water Quality Device
- + Critical Customer

- Project Area Grid
- Domestic Service Line
- Fire Service Line
- Combined Service Line
- Inactive Service Line
- Hydrant Branch
- Distribution Main
- Transmission Main
- Water Main Casing
- Political Boundary
- Building Footprint
- Right of Way
- Edge of Pavement

**1 inch = 100 feet**  
 Printing Date: February 3rd, 2022  
 File: S:\ATLAS\mxd\Atlas.mxd



2021-03B **5**

Contract: Locations and total numbers of active and inactive services shown on this map are approximate. Final locations and numbers shall be confirmed by the Contractor and determined in the field using the EWW provided iPad which will depict the specific locations and associated information developed from EWW's Geographic Information System (GIS) and Asset Management System.

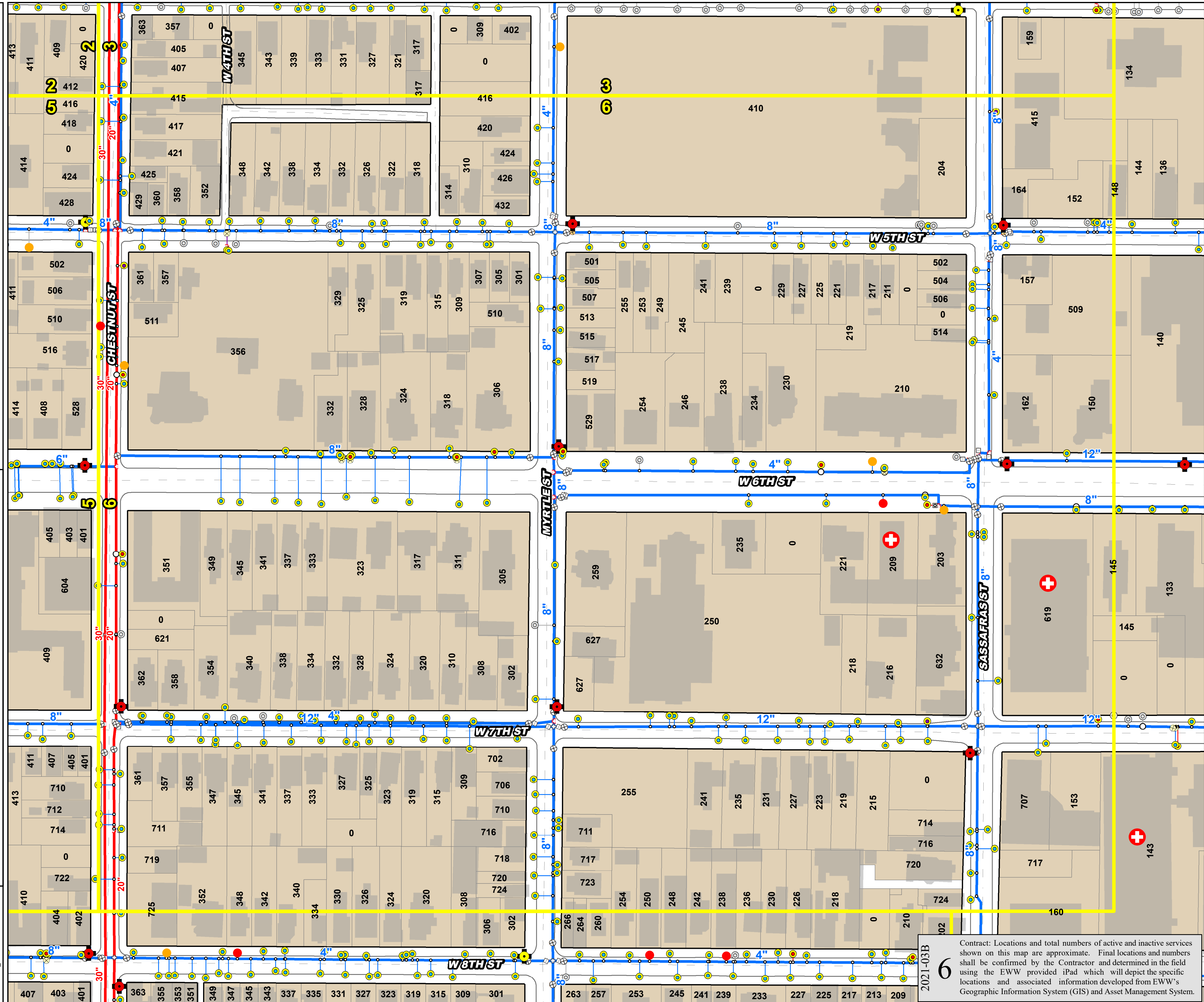


# 2021-03B

- Active Wrought Iron Service
- Inactive Wrought Iron Services
- Domestic Curb Valve
- Fireline Curb Valve
- Combined Curb Valve
- Inactive Curb Valve
- + Hydrant with Branch Valve
- + Hydrant no Branch Valve
- Open Gate Valve
- Closed Gate Valve
- Open Butterfly Valve
- Closed Butterfly Valve
- + Hydrant Valve
- Fitting
- Cross
- + Tee
- + Increaser/Reducer
- Corporation Stop
- Smith Tap
- + Water Quality Device
- + Critical Customer

- Project Area Grid
- Domestic Service Line
- Fire Service Line
- Combined Service Line
- Inactive Service Line
- Hydrant Branch
- Distribution Main
- Transmission Main
- Water Main Casing
- Political Boundary
- Building Footprint
- Right of Way
- Edge of Pavement

1 inch = 100 feet  
 Printing Date: February 2nd, 2022  
 FileS:ATLAS.mxd,Atlas.mxd



2021-03B **6**

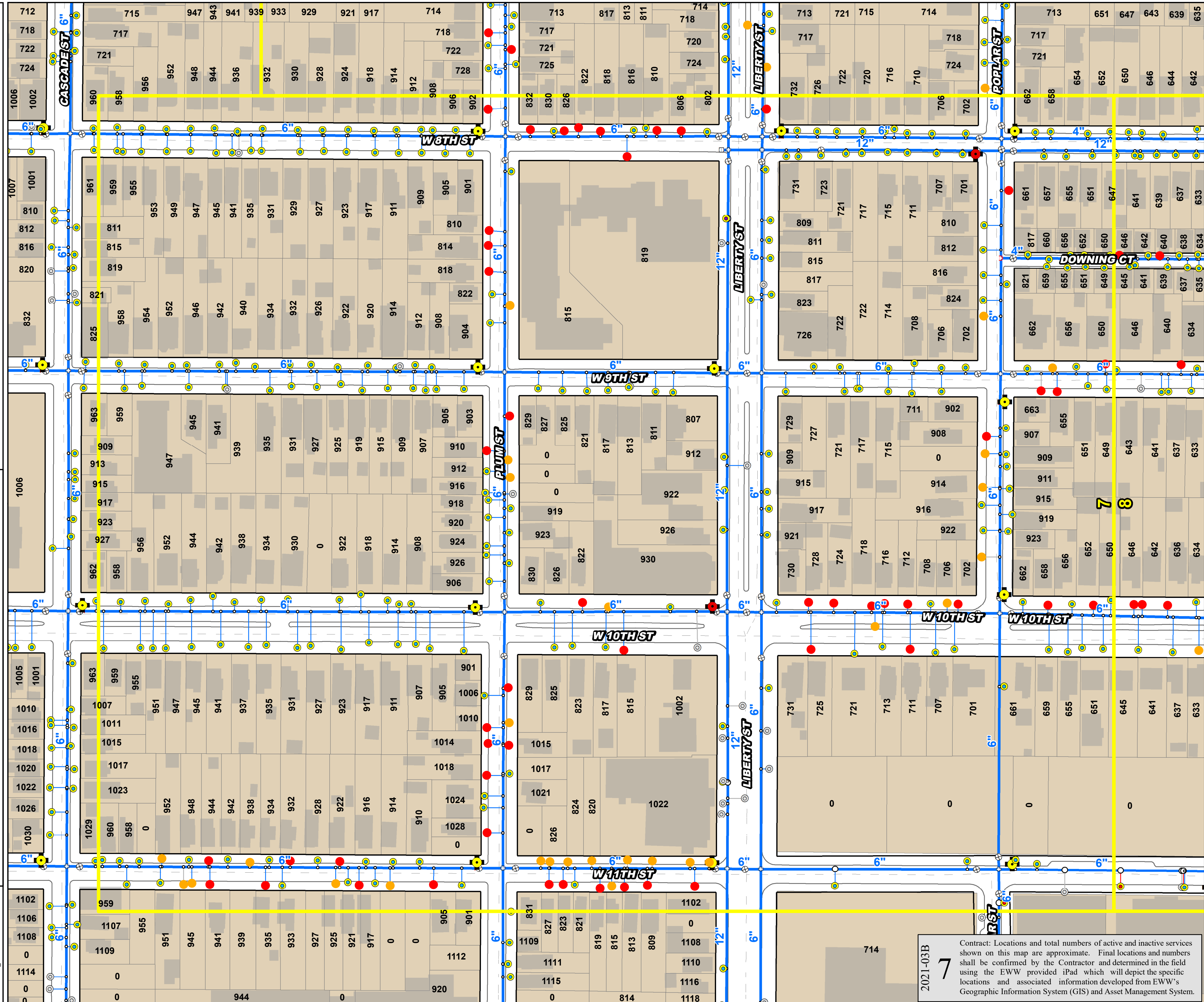
Contract: Locations and total numbers of active and inactive services shown on this map are approximate. Final locations and numbers shall be confirmed by the Contractor and determined in the field using the EWW provided iPad which will depict the specific locations and associated information developed from EWW's Geographic Information System (GIS) and Asset Management System.

# 2021-03B

- Active Wrought Iron Service
- Inactive Wrought Iron Services
- Domestic Curb Valve
- Fireline Curb Valve
- Combined Curb Valve
- Inactive Curb Valve
- + Hydrant with Branch Valve
- + Hydrant no Branch Valve
- Open Gate Valve
- Closed Gate Valve
- Open Butterfly Valve
- Closed Butterfly Valve
- + Hydrant Valve
- Fitting
- Cross
- + Tee
- + Inverter/Reducer
- Corporation Stop
- Smith Tap
- + Water Quality Device
- + Critical Customer
- Project Area Grid
- Domestic Service Line
- Fire Service Line
- Combined Service Line
- Inactive Service Line
- Hydrant Branch
- Distribution Main
- Transmission Main
- Water Main Casing
- Political Boundary
- Building Footprint
- Right of Way
- Edge of Pavement

ERIE WATER WORKS  
 200 West State St.  
 Erie, PA 16501  
 (814) 863-1234

0 25 50 100 Feet  
**1 inch = 100 feet**  
 Printing Date: February 2nd, 2022  
 FileS:ATLAS.mxd, Atlas.mxd



2021-03B **7**

Contract: Locations and total numbers of active and inactive services shown on this map are approximate. Final locations and numbers shall be confirmed by the Contractor and determined in the field using the EWW provided iPad which will depict the specific locations and associated information developed from EWW's Geographic Information System (GIS) and Asset Management System.

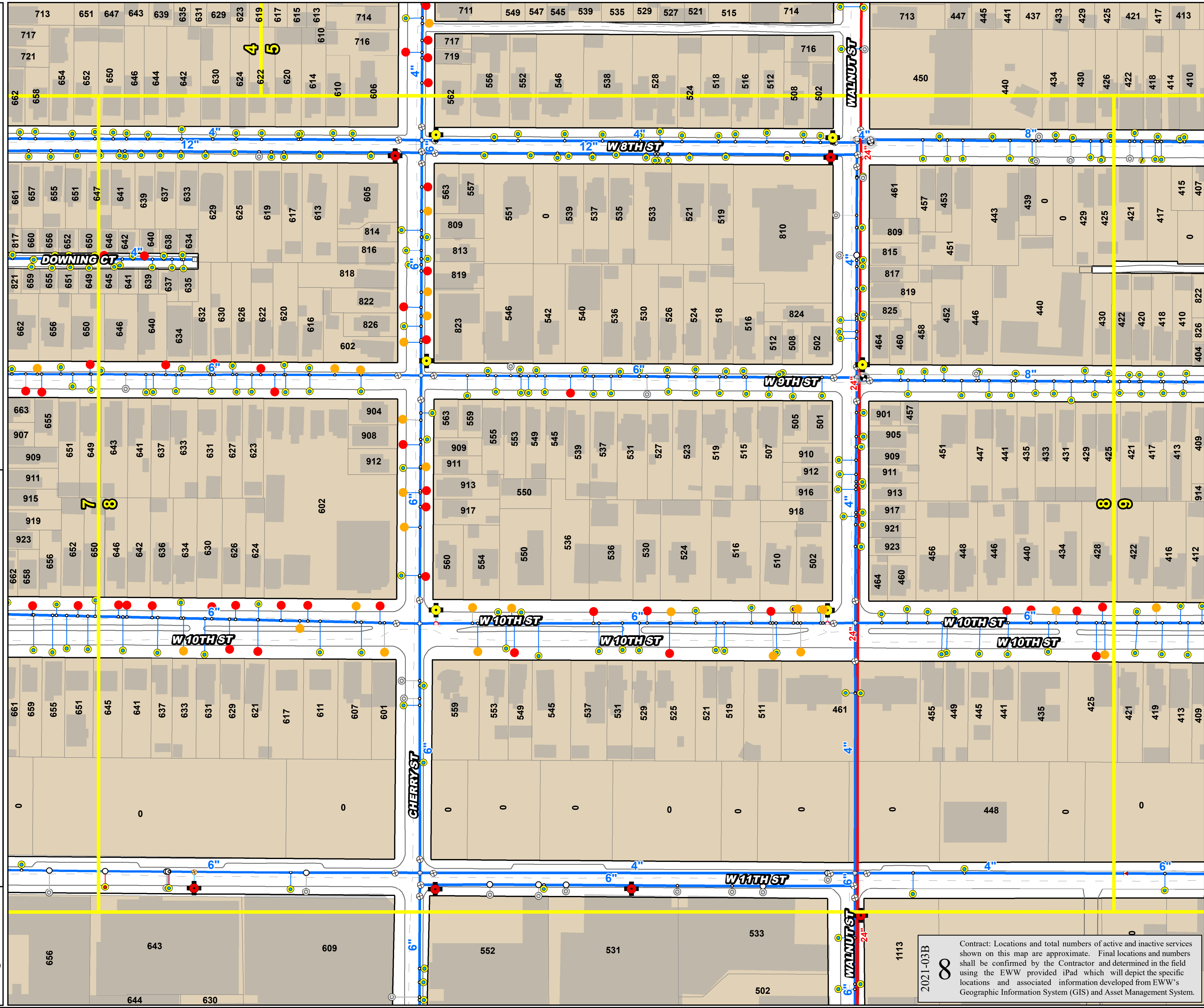


# 2021-03B

- Active Wrought Iron Service
- Inactive Wrought Iron Services
- Domestic Curb Valve
- Fireline Curb Valve
- Combined Curb Valve
- Inactive Curb Valve
- Hydrant with Branch Valve
- Hydrant no Branch Valve
- Open Gate Valve
- Closed Gate Valve
- Open Butterfly Valve
- Closed Butterfly Valve
- Hydrant Valve
- Fitting
- Cross
- Tee
- Inserter/Reducer
- Corporation Stop
- Smith Tap
- Water Quality Device
- Critical Customer
- Project Area Grid
- Domestic Service Line
- Fire Service Line
- Combined Service Line
- Inactive Service Line
- Hydrant Branch
- Distribution Main
- Transmission Main
- Water Main Casing
- Political Boundary
- Building Footprint
- Right of Way
- Edge of Pavement

ERIE WATER WORKS  
 100 Water Street  
 Engineering Services

0 25 50 100 Feet  
**1 inch = 100 feet**  
 Printing Date: February 3rd, 2022  
 FileS:ATLAS.mxd, Atlas.mxd



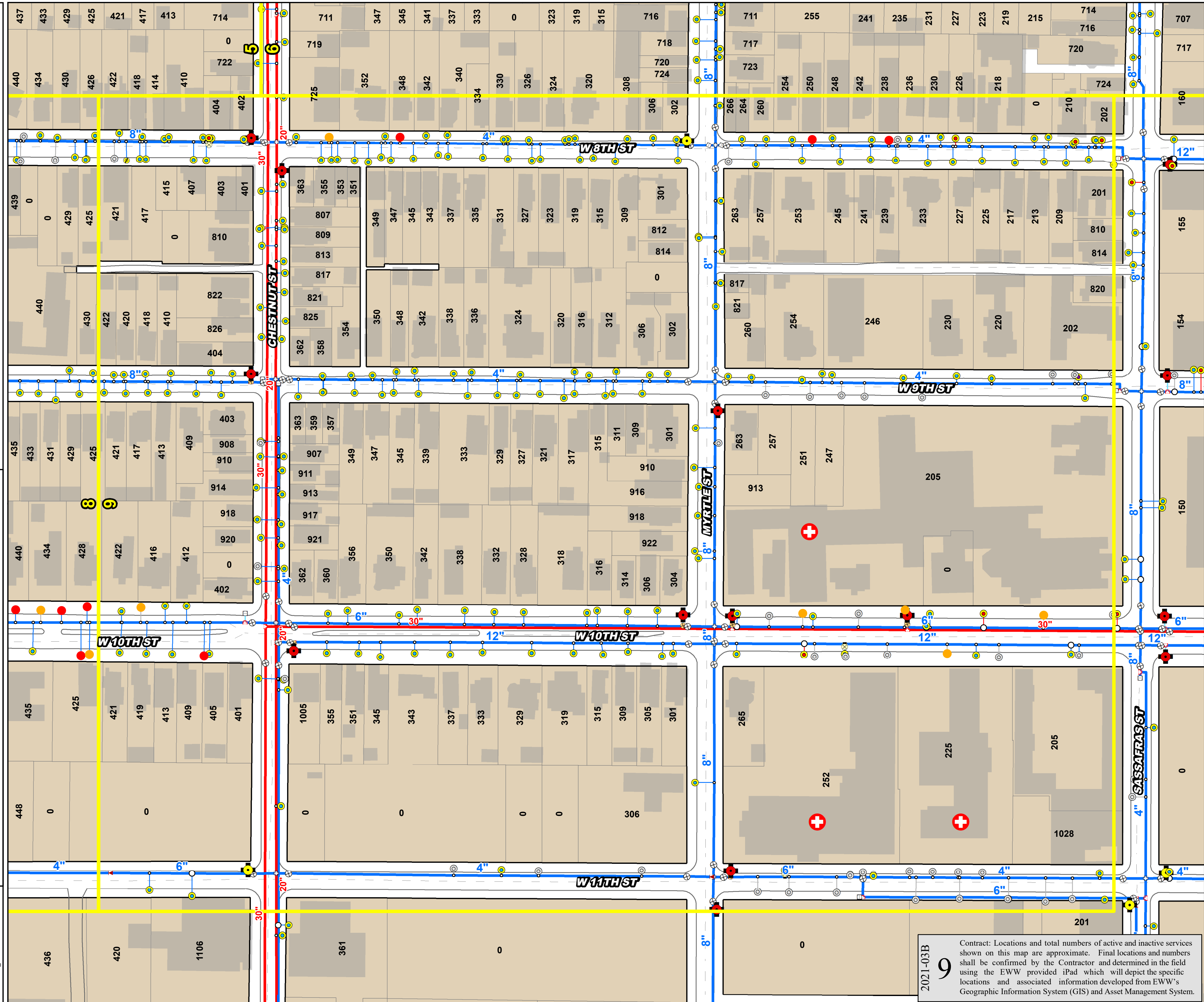
2021-03B ∞

Contract: Locations and total numbers of active and inactive services shown on this map are approximate. Final locations and numbers shall be confirmed by the Contractor and determined in the field using the EWW provided iPad which will depict the specific locations and associated information developed from EWW's Geographic Information System (GIS) and Asset Management System.

# 2021-03B

- Active Wrought Iron Service
- Inactive Wrought Iron Services
- Domestic Curb Valve
- Fireline Curb Valve
- Combined Curb Valve
- Inactive Curb Valve
- + Hydrant with Branch Valve
- + Hydrant no Branch Valve
- Open Gate Valve
- Closed Gate Valve
- Open Butterfly Valve
- Closed Butterfly Valve
- + Hydrant Valve
- Fitting
- Cross
- + Tee
- + In increaser/reducer
- Corporation Stop
- Smith Tap
- + Water Quality Device
- + Critical Customer
- Project Area Grid
- Domestic Service Line
- Fire Service Line
- Combined Service Line
- Inactive Service Line
- Hydrant Branch
- Distribution Main
- Transmission Main
- Water Main Casing
- Political Boundary
- Building Footprint
- Right of Way
- Edge of Pavement

0 25 50 100 150  
Feet  
1 inch = 100 feet  
Printing Date: February 2nd, 2022  
FileS:ATLAS.mxd, Atlas.mxd



2021-03B **9**

Contract: Locations and total numbers of active and inactive services shown on this map are approximate. Final locations and numbers shall be confirmed by the Contractor and determined in the field using the EWW provided iPad which will depict the specific locations and associated information developed from EWW's Geographic Information System (GIS) and Asset Management System.